







Goal		Priority ¹	Potential Impact ²	Our Status
5 - Gender Equality			<ul style="list-style-type: none"> ↑ Create opportunities to support female students underrepresented in STEM ↑ Actively promote opportunities to improve team diversity and participation in project development and delivery 	<ul style="list-style-type: none"> Continuing to support students with Women in Geospatial scholarship via RMIT University Conducted mentoring as part of SV 'Women in Geospatial' initiative Developed a diversity and inclusion working group and completed first internal initiative
8 - Economic Growth			<ul style="list-style-type: none"> ↑ Ensure a safe work environment ↑ Provide opportunities for employment and growth within the company ↑ Support economic growth of countries through enhanced spatial capabilities 	<ul style="list-style-type: none"> Updated Covid contingency plans and enabled hybrid working environment Worked with local universities to promote recruitment opportunities Assisting governments to understand and implement Integrated Geospatial Spatial Information framework for improved governance and focus for investment
11 - Sustainable Cities and Communities			<ul style="list-style-type: none"> ↑ Develop smart city solutions for clients that contribute to enhanced liveability, productivity and sustainability 	<ul style="list-style-type: none"> Joined the Smart Cities Council (SCCANZ) to support SDGs for sustainable urban infrastructure Worked with Local Governments to enhance spatial capabilities

¹ Priority to Spatial Vision:  Low,  Medium,  High

² Potential impact: ↑ Increasing positive impact, ↓ Minimising negative impact

<p>12 – Responsible Consumption and Production</p>			<p>↓ Minimise environmental impact of printed products ↓ Transition printed products to digital</p>	<ul style="list-style-type: none"> • Distributed old printed map stock to Scouts Australia/Geography Teachers Association • Completed migration of printed maps to digital
<p>13 - Climate Action</p>			<p>↑ SV commitment to carbon neutral operations ↓ Develop and promote climate services including tools, knowledge and expertise to help clients adapt and mitigate impacts</p>	<ul style="list-style-type: none"> • Worked with multiple clients to raise their awareness of climate impacts for their communities and assets. • Conducted research into heatwaves and climate forecasts • Developed tools to expand service offer.
<p>14 – Life Below Water</p>			<p>↑ Support sustainable fisheries management through IT solutions</p>	<ul style="list-style-type: none"> • Worked with 3 jurisdictional fisheries authorities to deliver decision support tools for sustainable fisheries. • Worked with Canadian marine science organisation to reduce the number of ships injuring whales.
<p>15 – Life On Land</p>			<p>↑ Support conservation and biodiversity through tools and solutions</p>	<ul style="list-style-type: none"> • Worked with many clients to design and deliver tools to support biosecurity actions and public land management
<p>16 – Peace, Justice and Strong Institutions</p>			<p>↑ Increase awareness and acknowledgement of indigenous heritage and culture throughout the organisation</p>	<ul style="list-style-type: none"> • Completed initiatives raising staff awareness of indigenous heritage and culture

¹ Priority to Spatial Vision:  Low,  Medium,  High

² Potential impact:  Increasing positive impact,  Minimising negative impact

17 – Partnerships for the Goals



- ↑ Partnering with organisations aligned to and working towards the SDGs
- ↑ Collaborate with Australian spatial industry to build momentum and develop a industry view on potential contribution

- Partnered with SDG-aligned organisation ThinkPlace
- Engaged in public discussions on SDGs with Australian spatial industry
- Proactively engaged in local and international events promoting value of SDGs for businesses, government and academia
- Raised awareness of SDGs with Spatial Vision’s working group, training undertaken and monthly discussions around the Goals
- Partnered with global networks such as WGIC, UN-GGIM Private Sector Network to implement SDGs from a spatial perspective



¹ Priority to Spatial Vision: Low, Medium, High

² Potential impact: ↑ Increasing positive impact, ↓ Minimising negative impact